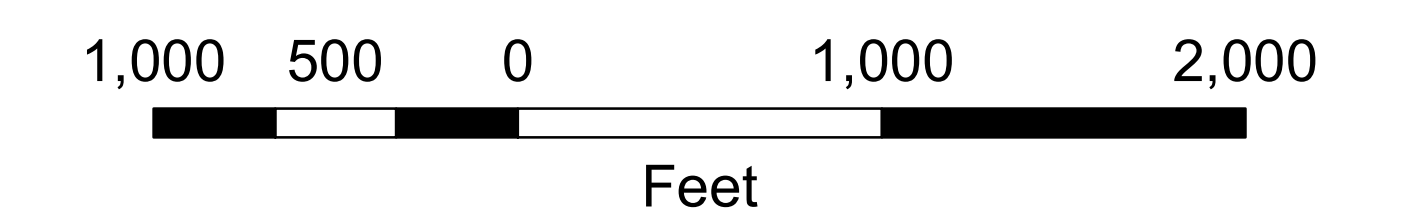














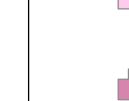



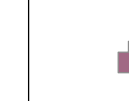







# Zoning




February, 2022



## District

-  AP: Agricultural Preservation
-  RR: Rural Residential
-  LR: Lakeshore Residential
-  CTR: Cove Traditional Residential
-  RA: One-Family Residential
-  TR: Traditional Residential
-  CCR: Cove Cottage Residential
-  RB: Two-Family Residential
-  CR: Cottage Residential
-  TH: Townhouse Residential
-  CTHR: Cove Townhouse Residential
-  RCM: Medium-Density Multiple-Family Residential
-  RCH: High-Density Multiple-Family Residential
-  CBD: Central Business District
-  VC: Village Commercial
-  CA: General Commercial
-  BPC: Business Park - Commercial
-  BPO: Business Park - Office
-  BPI: Business Park - Industrial
-  CRD: Campus Research District
-  HMU: Highway Mixed Use
-  PA: Public Administrative Offices
-  PWF: Public Works Facility
-  PROS: Park, Recreation, or Open Space

## Urban Features

-  Municipal Boundaries
-  Right-of-Way
-  Road Centerline

## Surface Water

-  Lakes and Ponds
-  Rivers

This map depicts the underlying Zoning Code designation for all properties within the municipal boundary of the City of Stillwater. All properties are also subject to requirements set forth in applicable zoning overlay districts. Please see the City of Stillwater's Zoning and Environmental Feature Overlays map and the Zoning and Design review and Height Overlays map for additional Zoning Code classifications.