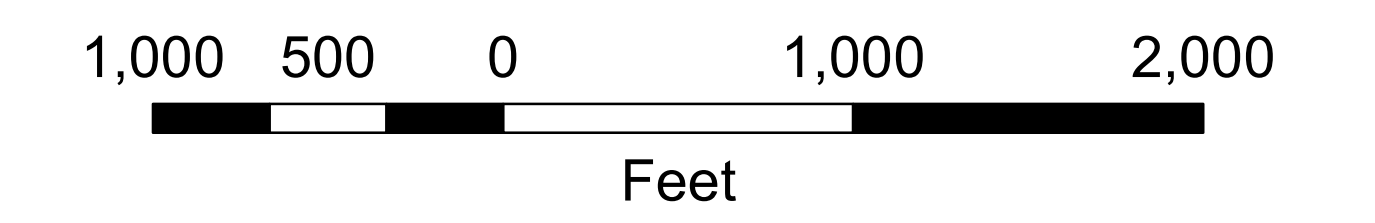



Surface Water and Environmental Overlay Districts




April, 2022



Surface Water

-  Wetland Areas
-  Rivers
-  Lakes and Ponds




Environmental Overlays

-  St. Croix River Overlay District
-  Stream Shoreland Management District
-  Lake Shoreland Management District

Floodplain Overlay District

-  Flood Fringe
-  Floodway
-  X

Urban Features

-  Municipal Boundaries
-  Parcels
-  Right-of-Way

This map depicts the underlying Zoning Code designation for all properties within the municipal boundary of the City of Stillwater. All properties are also subject to requirements set forth in applicable zoning overlay districts. Please see the City of Stillwater's Zoning and Environmental Feature Overlays map and the Zoning and Design review and Height Overlays map for additional Zoning Code classifications.