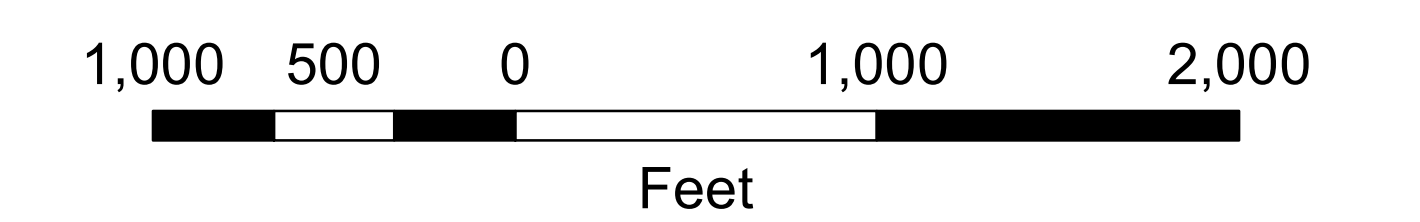

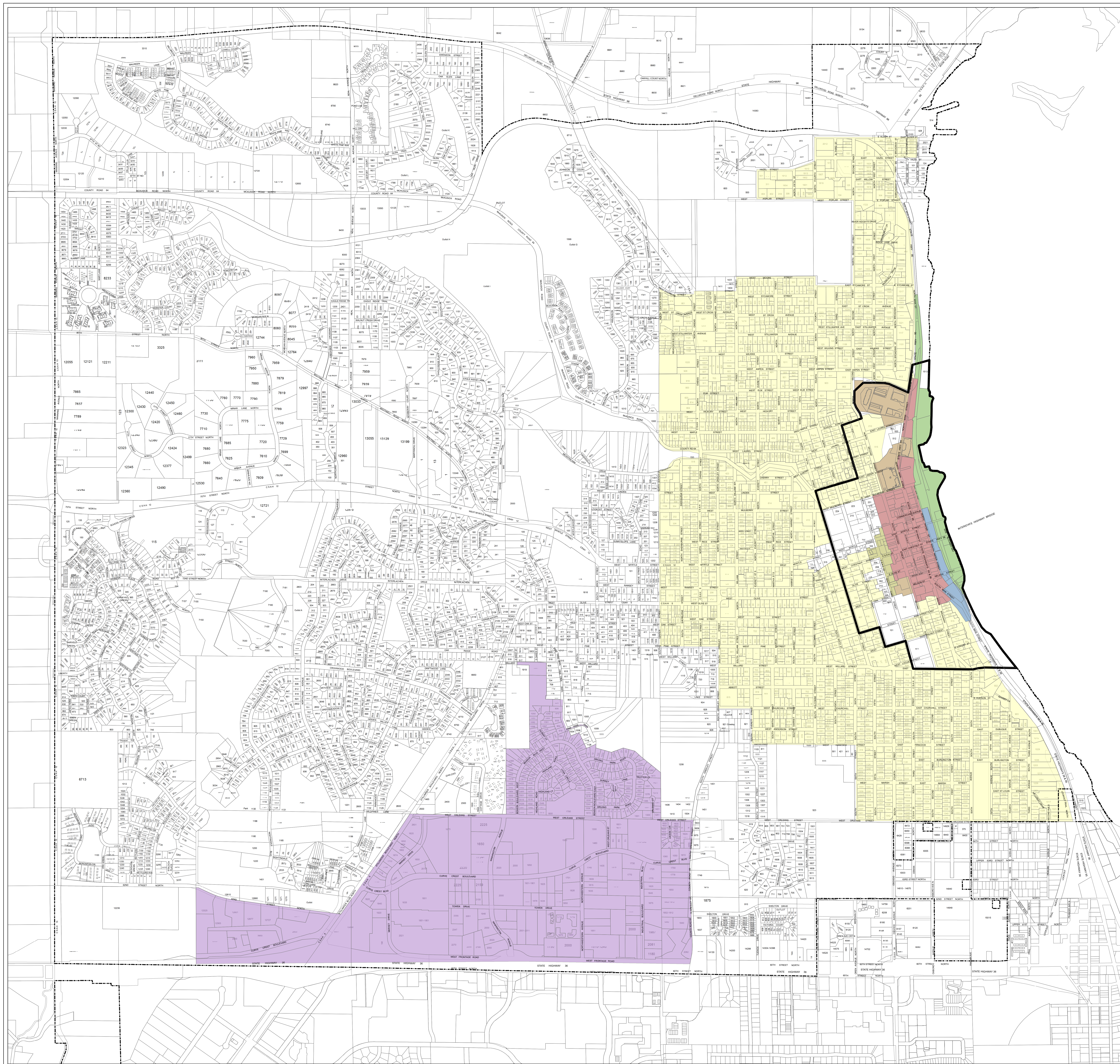


Design Review and Height Overlay Districts

April, 2022



- Downtown Design Review District**
- Central Business District Height Overlay**
 - Bluff Top (CBDBT)
 - Bluffsides (CBDH)
 - Historic (CBDH)
 - Parkside (CBDB)
 - Riverside (CBDR)
- Neighborhood Conservation District**
- West Stillwater Business Park**
- Urban Features**
 - Municipal Boundaries
 - Right-of-Way



This map depicts the underlying Zoning Code designation for all properties within the municipal boundary of the City of Stillwater. All properties are also subject to requirements set forth in applicable zoning overlay districts. Please see the City of Stillwater's Zoning and Environmental Feature Overlays map and the Zoning and Design review and Height Overlays map for additional Zoning Code classifications.