




-  Public Restrooms
-  Public Parking
-  Public Trail/Sidewalk

PARKS

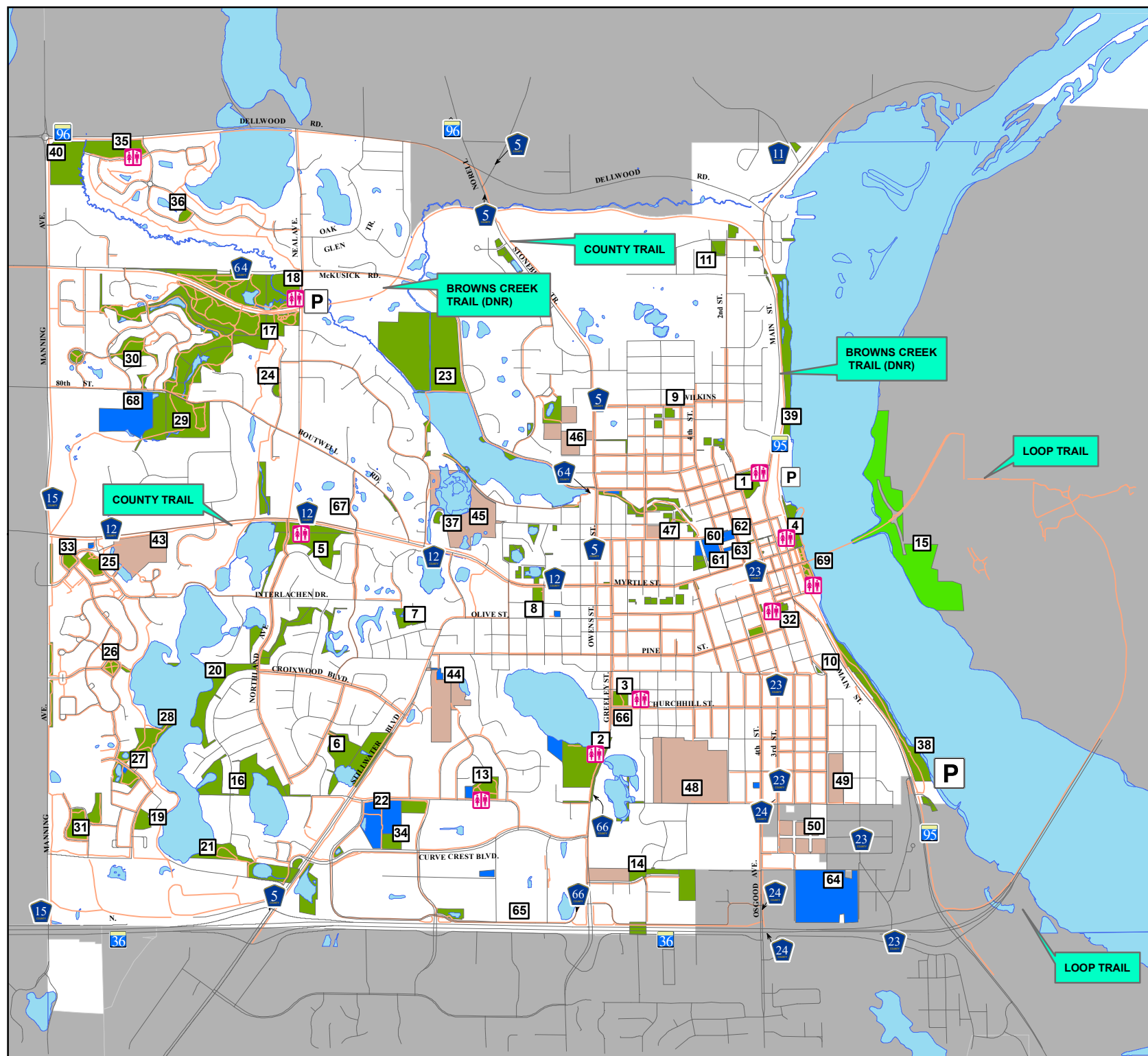
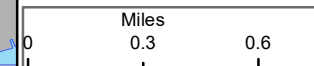
1. PIONEER PARK
2. LILY LAKE PARK
3. WASHINGTON PARK
4. LOWELL PARK
5. NORTHLAND PARK
6. SUNRISE PARK
7. MEADOWLARK PARK
8. RAMSEY - GROVE PARK
9. STAPLES FIELD
10. TRIANGLE PARK
11. SCHULENBERG PARK
12. McKUSICK PARK
13. BENSON PARK
14. ANEZ RIDGE PARK
15. KOLLINER PARK
16. NIGHTINGALE PARK
17. BROWN'S CREEK PARK
18. BROWN'S CREEK NATURE PRESERVE
19. LEGENDS GAZEBO
20. CROIXWOOD OPEN SPACE
21. LONG LAKE OPEN SPACE
22. ST. CROIX VALLEY REC. CENTER
23. McKUSICK LAKE TRAIL & DYKE
24. CREEKSIDE PARK
25. SETTLERS PARK
26. HERITAGE PARK
27. LEGENDS PARK
28. LONG LAKE NATURE AREA
29. PUBLIC WORKS PARK
30. PRAIRIE PARK
31. BERGMAN PARK
32. TEDDY BEAR PARK
33. LIBERTY SQUARE
34. SKATEBOARD PARK
35. MILLBROOK PARK
36. MILLBROOK OPEN SPACE
37. DOG PARK
38. BRIDGEVIEW PARK
39. LUMBERJACK LANDING
40. MILLBROOK FIELD WEST

SCHOOL DISTRICT PROPERTY

43. RUTHERFORD ELEMENTARY SCHOOL
44. LILY LAKE ELEMENTARY SCHOOL
45. JAYCEE BALL FIELDS
46. STONEBRIDGE ELEMENTARY SCHOOL
47. WASHINGTON CHARTER SCHOOL
48. STILLWATER JUNIOR HIGH SCHOOL
49. OLD ATHLETIC FIELD
50. OAK PARK HEIGHTS ELEMENTARY SCHOOL

POINTS OF INTEREST

60. CITY HALL
61. POST OFFICE
62. LIBRARY
63. WATER DEPARTMENT
64. WASHINGTON GOVERNMENT CENTER
65. LICENSE CENTER
66. LAKEVIEW HOSPITAL
67. FIRE STATION
68. PUBLIC WORKS
69. HISTORIC LIFT BRIDGE



CITY OF STILLWATER PARKS

| Park Name | Location | Map # |
|----------------------------------|--|-------|
| Anez Ridge Park | Shelton and Tuenge Drive | 14 |
| Benson Park | North side of West Orleans Street | 13 |
| Bergman Park | Bergmann Drive, Judd Trail and Timber Way | 31 |
| Bridgeview Park | South of Nelson Street along St Croix River | 38 |
| Brown's Creek Park | South of McKusick Road on Neal Avenue N | 17 |
| Brown's Creek Reserve | McKusick Road and Neal Avenue | 18 |
| Creekside Park | Creekside Crossing and Creekside Circle | 24 |
| Croixwood Open Space | Nightingale Boulevard, north of Marine Circle | 20 |
| Dog Park | 1900 Myrtle St. W | 37 |
| Henry Farmer Sunken Garden | 2nd Street between Myrtle St & Commerical St | |
| Heritage Square Park | Liberty Parkway and Heritage Court | 26 |
| Kolliner Park (boat access only) | Wisconsin side of St. Croix River | 15 |
| Legends Gazebo | Legends Boulevard and Ilo Way | 19 |
| Legends Park | Barons Way and Delano Way | 27 |
| Liberty Square | Settlers Way & New England Place | 33 |
| Lily Lake Park | 1208 S. Greeley Street, south of Hospital | 2 |
| Long Lake Nature Area | Staples and Sawyers Place | 28 |
| Long Lake Open Space | South end of Nightingale Boulevard | 21 |
| Lowell Park | 201 Water St, downtown along river | 4 |
| Lumberjack Landing | 1513 Main Street N (North Aiple Property) | 39 |
| McKusick Lake Trail & Dike | North of McKusick Lake off McKusick Road | 23 |
| McKusick Park | Owens Street and McKusick Road | 12 |
| Meadowlark Park | Crestwood Terrace off of Fairmeadows Road | 7 |
| Millbrook Open Space | Hwy 96 and Millbrook Circle | 36 |
| Millbrook Park | Hwy 96 and Millbrook Circle | 35 |
| Millbrook West Field | SE Corner of Hwy 95 and Cty Rd 15 | 40 |
| Nightingale Park Open Space | Nightingale Blvd and Northland Avenue | 16 |
| Northland Park | 25 Northland Avenue (County Road 12) | 5 |
| Old Athletic Field | 6th Ave between Burlington & Orleans (School District Owned) | 49 |
| Pioneer Park | 515 N. 2nd Street and Laurel Street | 1 |
| Prairie Park | Macey Way in Settlers Glen Development | 30 |
| Public Works Park | 3325 Boutwell Avenue | 29 |
| Ramsey-Grove Park | Ramsey Street, Grove Street and Myrtle Street | 8 |
| Schulenberg Park | N. 2nd Street and Hazel Street | 11 |
| Settlers Park | Rutherford Road and Settlers Way in Liberty Development | 25 |
| Skateboard Park | West of Washington Ave on Curve Crest Blvd | 34 |
| St Croix Valley Rec Center | 1675 Market Drive | 22 |
| Staples Park | Wilkins Street and Martha Street | 9 |
| Sunrise Park | Sunrise Avenue and Hidden Valley Lane | 6 |
| Teddy Bear Park | 207 E. Nelson Street and 2nd Street S. | 32 |
| Triangle Park | South Broadway and Willard Street | 10 |
| Washington Square | 815 S Greeley St between Churchill and Abbot St | 3 |

Updated 6/30/23